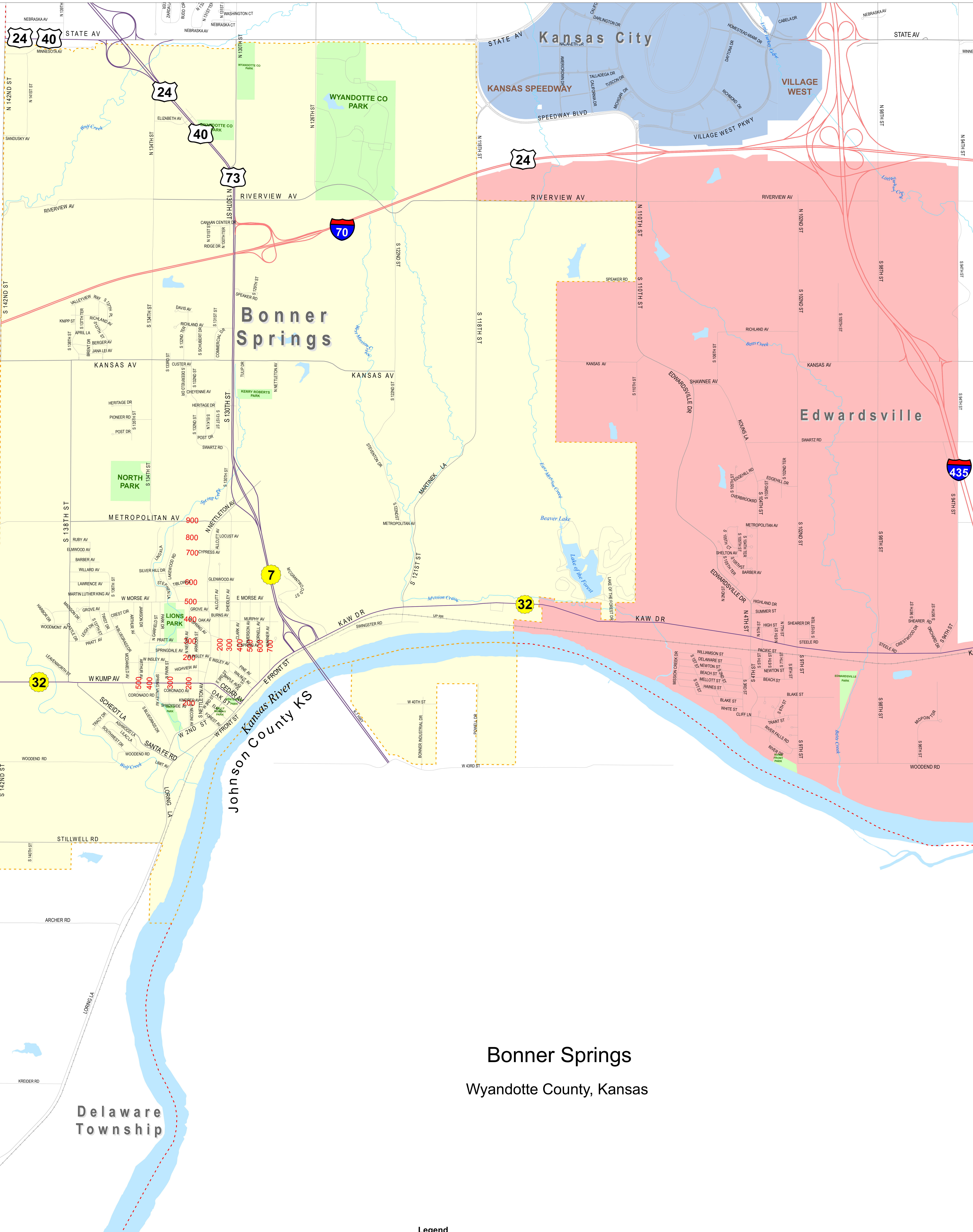


North Range
South Range
Leavenworth County KS

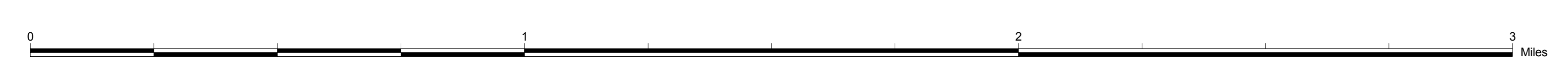
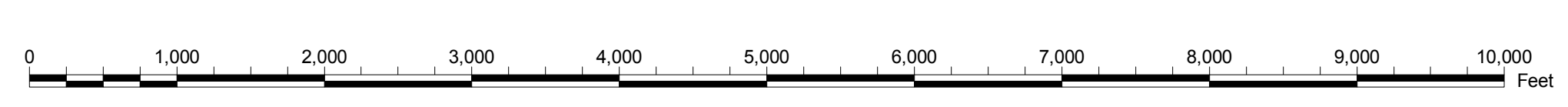
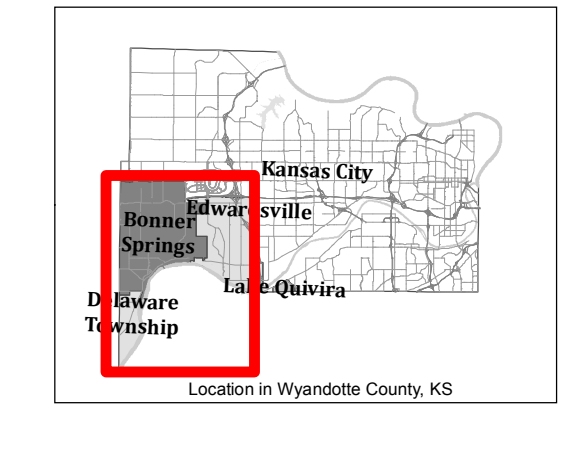



Bonner Springs

Wyandotte County, Kansas

Legend

- Parks
- Edwardsville
- Bonner Springs
- County Limit



1 inch = 0.19 miles 1 inch = 1,000 feet 1:12,000

DISCLAIMER OF WARRANTY AND ACCURACY
 The Unified Government of Wyandotte County, Kansas, does not warrant or guarantee the accuracy or completeness of this map or its data. Users of this map document do so at their own risk. The Unified Government of Wyandotte County, Kansas, is not responsible for any loss or damage resulting from the use of this map document.
 Publication Date: June 2nd, 2010
 Contents Copyright © 2010 Unified Government of Wyandotte County, Kansas
 Outline Map Author: www.unifiedgovernment.com