

LONDON HEIGHTS

A SUBDIVISION
OF
KANSAS CITY
WYANDOTTE COUNTY,
KANSAS.

Beginning at the S.W. corner of the N. fractional $\frac{1}{4}$ of Section 4 - Township 11, S. - Range 25 E, thence East Fifteen Hundred and Eighty seven and $\frac{86}{100}$ (1587.86) feet; thence North Fifteen Hundred and Ninety-seven and $\frac{5}{8}$ (1597.5) feet; thence West Nine Hundred and Seventy-six and $\frac{36}{100}$ (976.36) feet; thence South Six Hundred and Twelve and $\frac{2}{3}$ (712.2) feet; thence West Six Hundred and Eleven and $\frac{5}{8}$ (611.5) feet; thence South Eight Hundred and Seven, five and $\frac{3}{10}$ (875.3) feet to place of beginning

We, the undersigned proprietors of the above-described tract of real estate situated in Wyandotte County, Kansas, have caused the same to be subdivided into the manner shown on this plat into an addition to Kansas City, Kansas, which addition shall hereafter be known as LONDON HEIGHTS

All streets, avenues and alleys, as designated on this plat are hereby dedicated to public use forever.
In testimony whereof we have hereunto set our hands and affixed our seals this 7th day of March 1887

State of Kansas }
County of Wyandotte } s.s.

Be it remembered that on this 7th day of March, A.D. 1887, before me the undersigned, a Notary Public in and for the County and State aforesaid, came L.H. Wood, a widower; Frank S. Todd and Thimblewell his wife, who are personally known to me to be the same parties who executed a foregoing instrument of writing and duly acknowledged the execution of the same. Also at the same time came Frank S. Todd to me personally known to the same parties who signed the names of Colman P. Todd and Lottie Todd in the foregoing instrument as their attorney in fact, and duly acknowledged the execution of the same as their act and deed, and as his act and deed as their attorney in fact.
In Witness whereof I have hereunto set my hand and affixed my official seal the day and year last above written.
My Commission expires March 10th 1888

J. J. Hanna
Notary Public

C. B. Pierce
Mary F. Pierce
L. H. Wood
Mrs. F. B. Todd
Frank S. Todd
Colman P. Todd
Lottie D. Todd
Colman P. Todd by Frank S. Todd, his attorney in fact
Lottie D. Todd by Frank S. Todd, his attorney in fact

State of Kansas }
County of Leavenworth } s.s.

Be it remembered, that on this 7th day of March, A.D. 1887, before me, the undersigned, a Notary Public in and for the County and State aforesaid came C. B. Pierce, and Mary F. Pierce, his wife, L. H. Wood, single man, Mary V. Bulkley, single woman, Frank S. Todd, and Lottie D. Todd, his wife, Nathan A. Mann, and Lottie D. Mann, his wife who are personally known to me to be the same persons who executed the foregoing instrument of writing and duly acknowledged the execution of the same.

In Witness Whereof, I have hereunto set my hand and affixed my official Seal the day and year last above written.




My commission expires February 18th 1889

James S. Chapman, Notary Public.

The City of Kansas City, Kansas
Mar 23rd 1887.

I hereby certify that the above is the Original Plat of London Heights a subdivision of Kansas City. Approved by Mayor and Council at an Adjourned Meeting of the Council, held at the Council Chambers of said City, on Tuesday Evening May 24th 1887.

J. J. Hoffman
City Clerk



Scale = 1" = 100'
A. M. Statemaker - Surveyor

State of Kansas }
County of Wyandotte }
Filed for Record
Nov 22-1887.
L. H. Bulkley
City Clerk