

PLAT OF

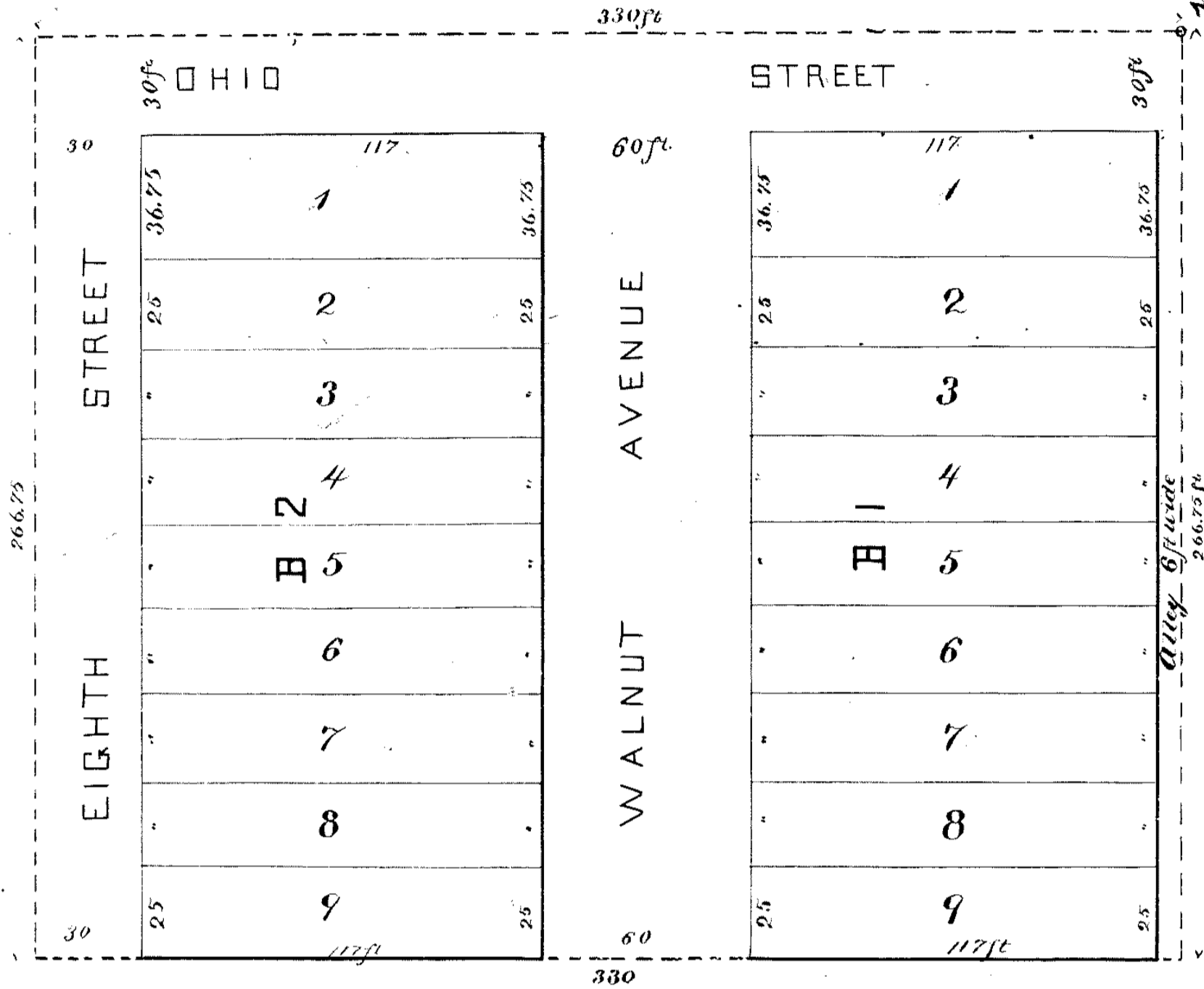
WEST RIVERVIEW

Wyandott County Kas.

Surveyed & Platted by
Walter Hale C.E.

1880

Scale; one inch to 30 feet.



Description

The tract of land comprising West Riverview is bounded and described as follows, to wit. Commencing at the N.E. cor. of SE 1/4 of N.E. 1/4 of SE 1/4 of Section 9 Township 11 Range 25 East of 6th Prin. Meridian thence West 330 feet South 266.75 feet East 330 feet North 266.75 feet to the beginning, except a strip off the North and West sides 30 feet in width for a road.

Walnut Avenue is 60 ft wide and runs from North to South through the tract the East side of said street being 123 feet from and parallel to the East line of the tract.

An Alley 6 ft in width runs from North to South through the tract, the East line of said Alley being the East line of the tract.


Lots 1 and 1 in Blocks 1 and 2 are 36.75 feet by 117 feet. Lots 2 to 9 inclusive in Blocks 1 and 2 are 25 feet by 117 feet.

The Avenue and Alley marked upon the above Plat are intended and dedicated for public use as such. Witness our hand this 25th day of May A.D. 1880

Henry Buckingham

Amanda V. Buckingham


State of Kansas }
County of Wyandott } s.s.



On this 25th day of May A.D. 1880 before me The Register of Deeds in and for said County, personally appeared Henry Buckingham, to me personally known to be one of the same persons who executed the foregoing Plat and duly acknowledged the execution of the same. In Testimony Whereof I have hereunto subscribed my name and affixed my official seal on the day and year last above written.

J. S. Clark
Register of Deeds

State of Kansas }
Cloud County } s.s.



On this 28th day of May A.D. 1880 before me a Notary Public in and for said County, personally appeared Amanda V. Buckingham wife of the aforesaid Henry Buckingham to me personally known to be one of the same persons who executed the foregoing Plat and duly acknowledged the execution of the same.

Witness my hand and official seal on the day and year last above written.

Thos Wrong
Notary Public.

Filed May 31st 1880

J. S. Clark
Register of Deeds.