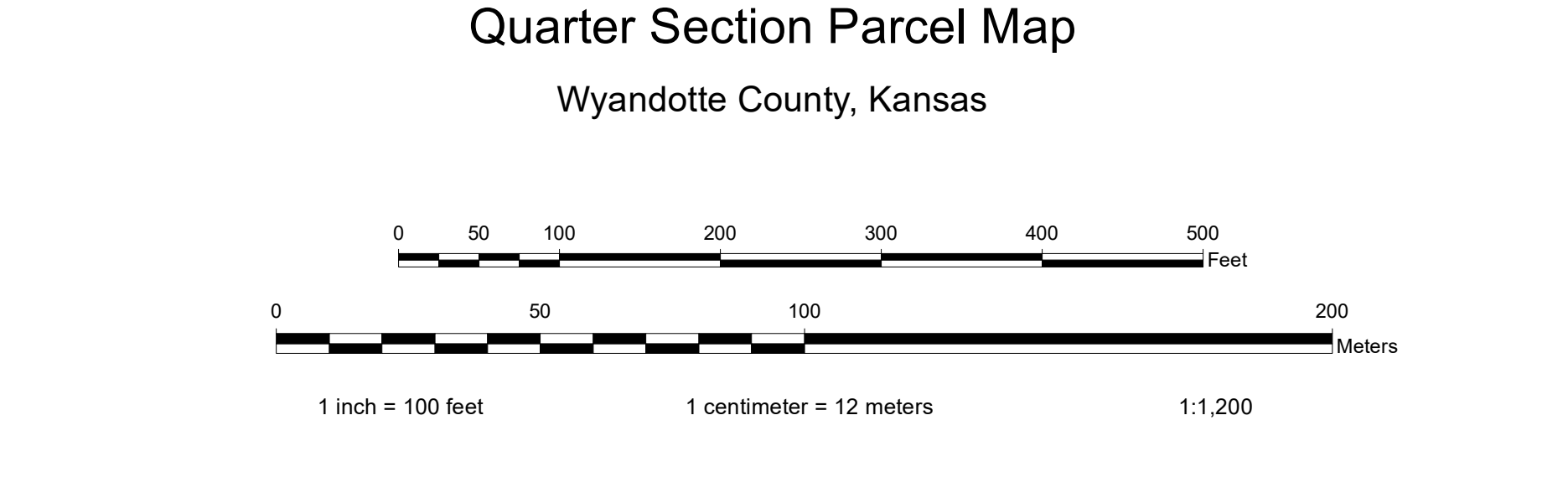
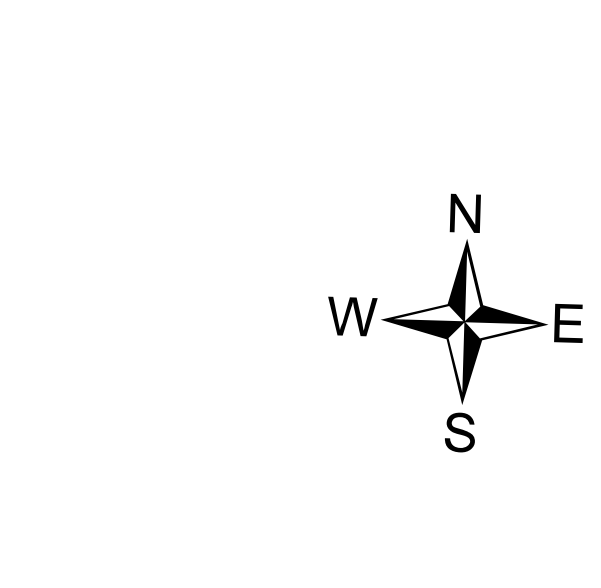




DISCLAIMER OF WARRANTY AND ACCURACY
 Unified Government of Wyandotte Co., Kansas, KS (UG) makes no representations or warranties about this map or its contents, including, without limitation, accuracy, completeness, or fitness for any purpose. Users of this map document do so at their own risk. UG will not be liable to any such user for any loss or damage whatsoever.

This QUARTER SECTION MAP of ownership parcels is maintained for administrative purposes by the Unified Government of Wyandotte County, Kansas. Kansas Geographic Information Services Office of the Department of Technical Services. Parcels are intended to show as accurately as possible the ownership of registered parcels but are not intended to be construed as survey accurate in any manner. The boundaries and other information shown are for reference only with respect to parcel boundaries. Public information is shown as of publication date below; planimetric and topographic features are not maintained.

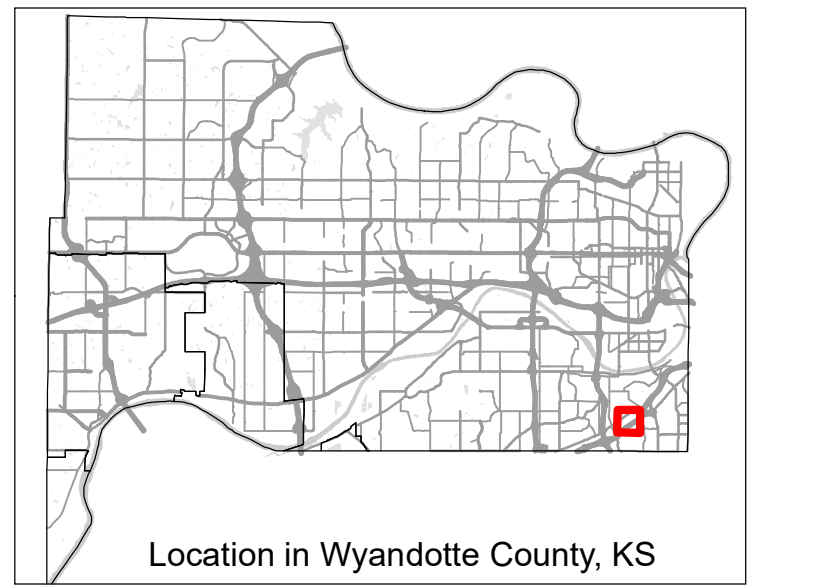
Publication Date: 12/15/2021
 Coordinate System: NAD 1983 StatePlane Kansas North FIPS 1501 Feet
 Datum: North American 1983
 Units: Foot US
 2012 LIDAR-Derived Contour Interval: 2 Feet



Quarter Section Parcel Map
 Wyandotte County, Kansas

082	055	050
083	054	051
084	053	052

MAP NUMBER 054
NE1/4 SEC33 T11S R25E



Location in Wyandotte County, KS

Geospatial Services Division, Department of Technical Services of the Unified Government of Wyandotte County, Kansas, 710 N. 7th Street, Ste. 200, Kansas City, Kansas 66101. Phone: 913.233.2841 Fax: 913.233.4108 Email: gsd@wyandotte.org