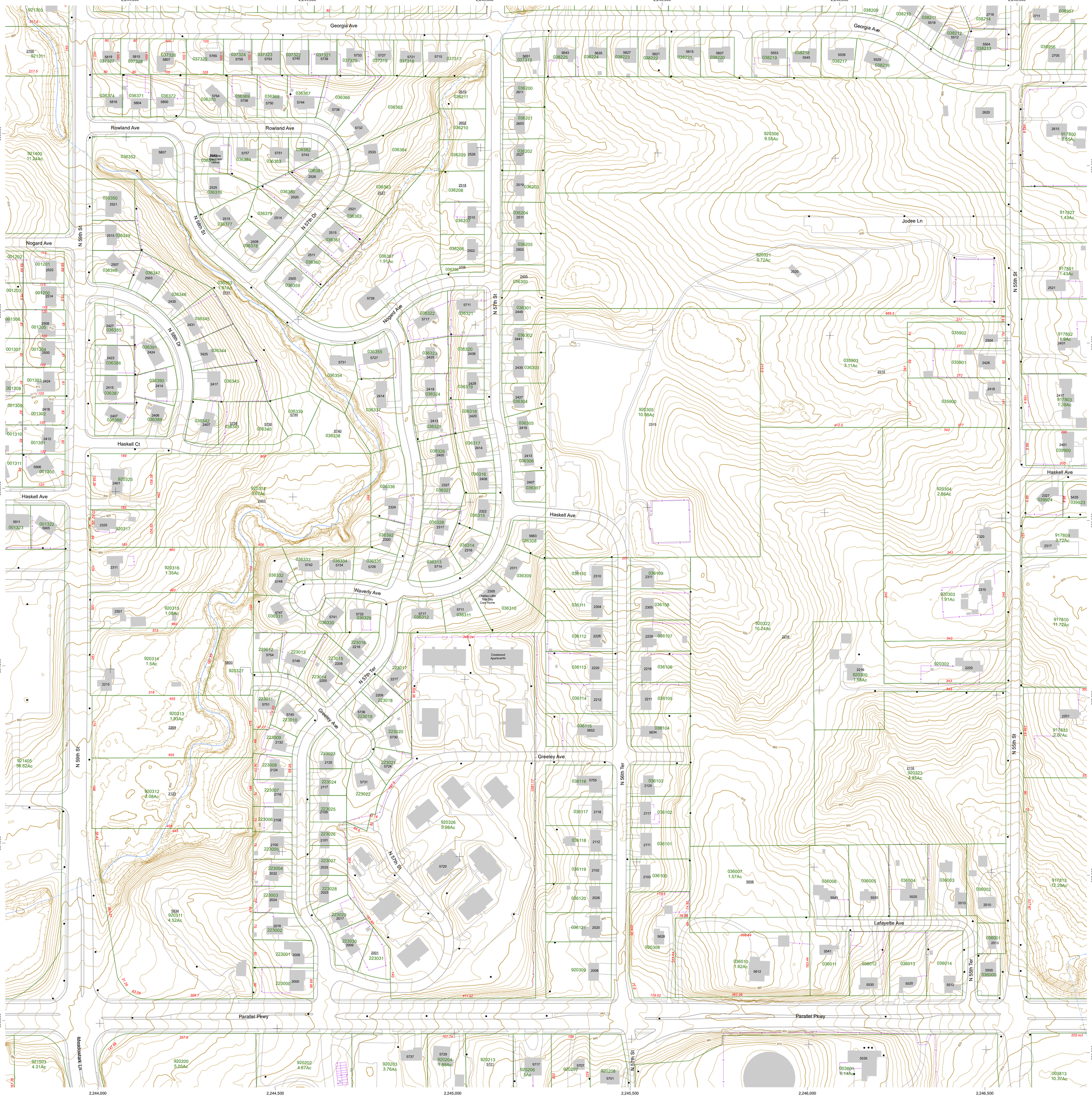

DISCLAIMER OF WARRANTY AND ACCURACY

Unified Government of Wyandotte Co./Kansas City, KS (UG) makes no representations or warranties about this map or its content, including, without limitation, accuracy, completeness, or fitness for any purpose. Users of this map document do so at their own risk; UG will not be liable to any such user for any loss or damage whatsoever.

This QUARTER-SECTION MAP of ownership parcels is maintained for administrative purposes by the Unified Government of Wyandotte County, Kansas City, Kansas, GeoSpatial Services Office of the Department of Technical Services. Parcels are intended to show as accurately as possible the relationship of neighboring ownership parcels but are not intended to be construed as survey accurate in any manner. The topographic and planimetric features are for reference only with respect to parcel boundaries. Parcel information is current as of publication date below; planimetric and topographic features are not maintained.

Publication Date: 12/15/2021

Coordinate System: NAD 1983 StatePlane Kansas North FIPS 1501 Feet
Datum: North American 1983
Units: Foot US

2012 LIDAR-Derived Contour Interval: 2 Feet

Quarter Section Parcel Map

Wyandotte County, Kansas

N
W E
S

0 50 100 200 300 400 500 Feet

0 50 100 200 Meters

1 inch = 100 feet 1 centimeter = 12 meters 1:1,200

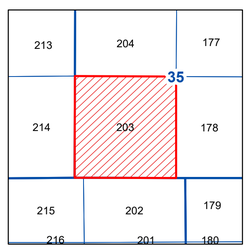

MAP NUMBER 203

SW1/4 SEC35 T10S R24E

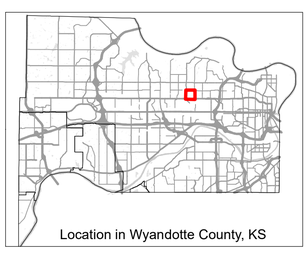

GeoSpatial Services Division, Department of of Technical Services of the Unified Government of Wyandotte County/Kansas City, Kansas * 710 N. 7th Street, Ste. 200* Kansas City, Kansas 66101 * Phone 913.573.2841 Fax 913.573.4106 Email gis@wycokck.org